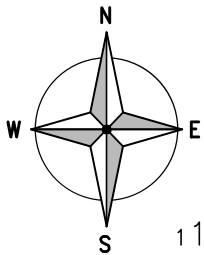


SITE LOCATION
(Scale 1:50000)
Ordnance Survey map extract
based upon Landranger map series
with the permission of the controller of
Her Majesty's Stationery Office
Licence No. 0100023487
Crown copyright.

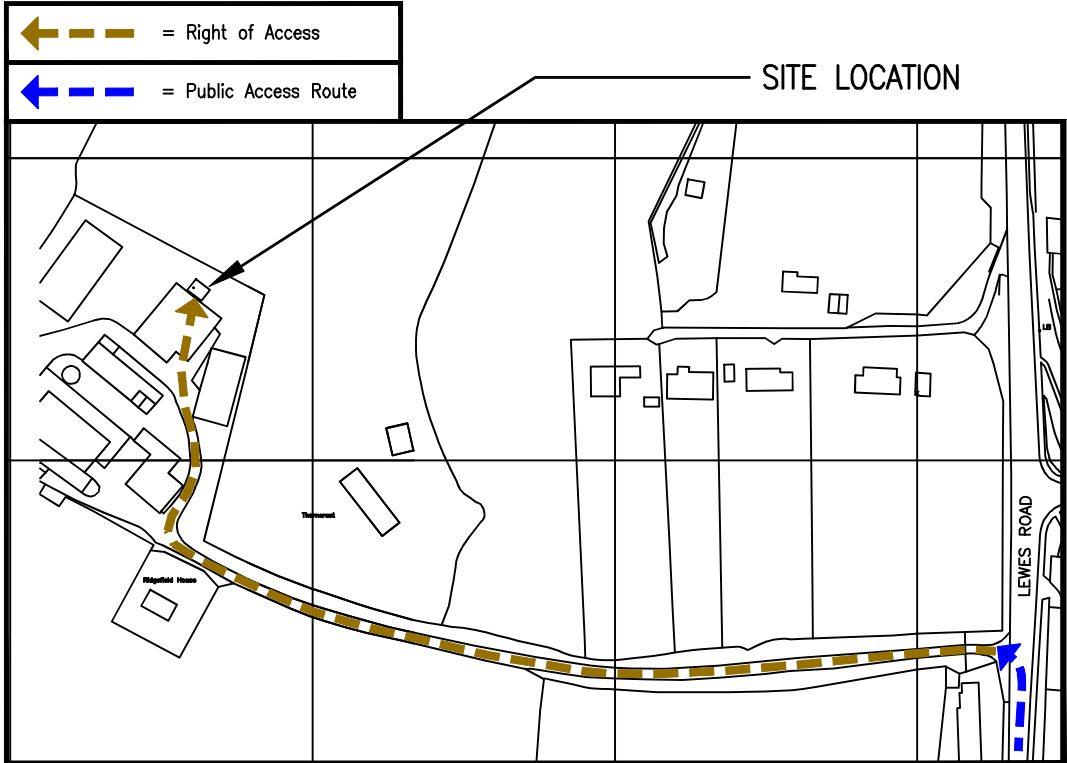


SITE PHOTOGRAPH



1199 00

1198 00




5473 00

5474 00

5475 00

DETAILED SITE LOCATION

(Scale 1:1250)
Based upon Ordnance Survey map extract
with the permission of the Controller of
Her Majesty's Stationery Office.
Crown copyright.
Licence No. 100020449



ORIGINAL SCALE AT A3 – 1:2500

ALL DIMENSIONS IN METRES

ALL DIMENSIONS ARE IN mm UNLESS NOTED OTHERWISE

N.G.R E: 547261 N: 119858

DIRECTIONS TO SITE:

FROM THE M25 JUNCTION 6, TAKE THE A22 EXIT TO
A25/E.GRINSTEAD/EASTBOURNE/CATERHAM
/GODSTONE/REDHILL.
AT ROUNDABOUT, TAKE THE 1ST EXIT ONTO A22,
CONTINUE UNTIL THE ROUNDABOUT FOR THE A22/A26 –
TAKE THE 2ND EXIT, CONTINUE UNTIL ROUNDABOUT FOR
LEWES ROAD, TAKE THE 1ST EXIT, TURN LEFT AT
HIGHLANDS AVENUE AND ARRIVE AT SITE.

NOTES:

A	Issued for Approval	PL	SB	31.07.22
REV	MODIFICATION	BY	CH	DATE



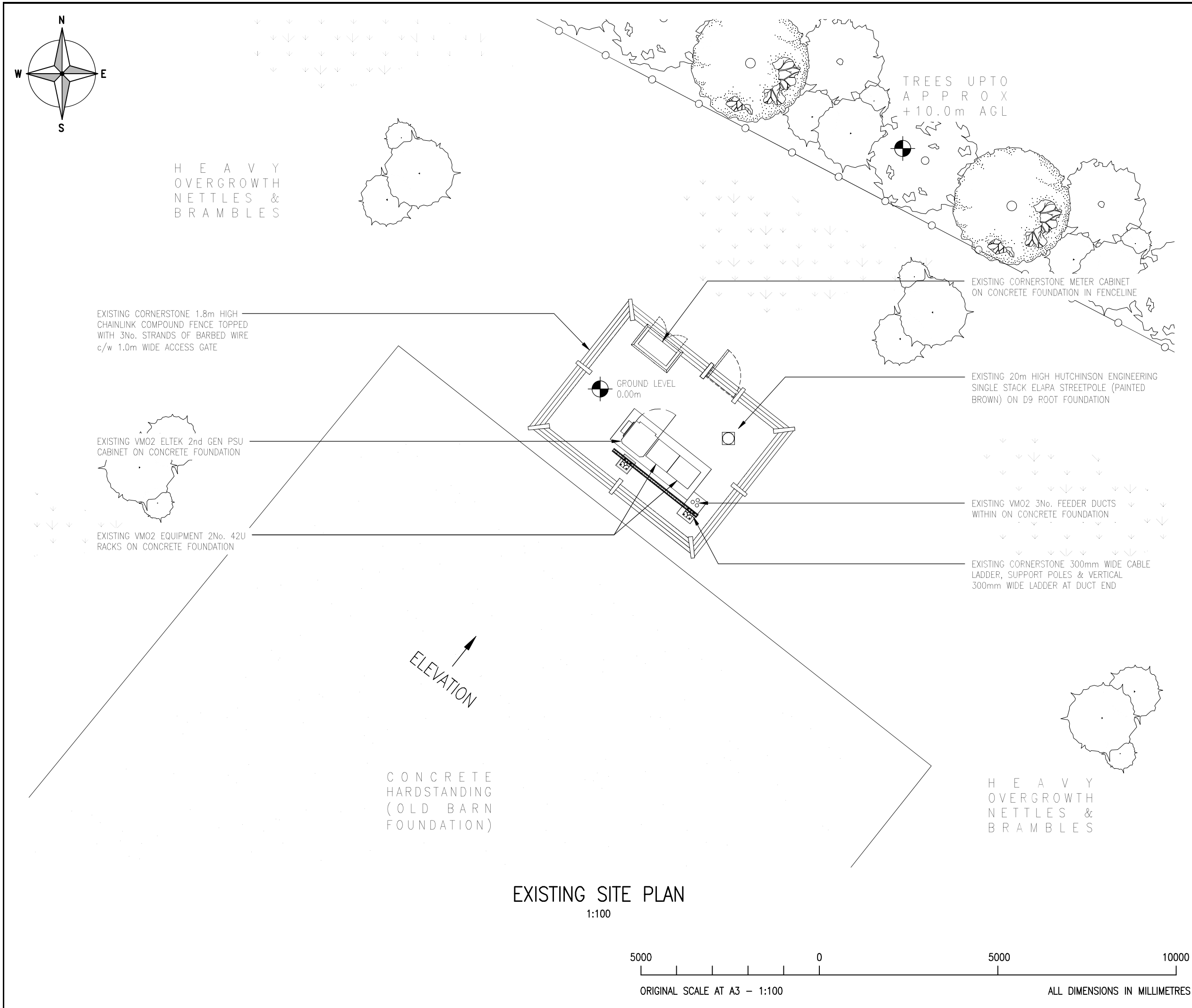
Cell Name		Opt.
HORSTEAD PLACE		–
Cell ID No		
CORNERSTONE	VMO2	VMO2
11556622	39251	N/A

Site Address / Contact Details

RIDGEWAY FARM
LEWES ROAD
RIDGEWAY, UCKFIELD
EAST SUSSEX
TN22 5SH

Drawing Title: SITE LOCATION MAPS				
Purpose of issue: PLANNING				Dwg Rev: A
Drawing Number: 100				B
Surveyed By: GREENLIGHT	Original Sheet Size: A3		Pack Issue:	
Drawn: PL	Date: 31.07.22	Checked: SB	Date: 31.07.22	

The drawings comply with VMO2 Standard ICNIRP guidelines.
Designed in accordance with Cornerstone document: SDN0013 V2.0



ALL DIMENSIONS ARE IN mm UNLESS NOTED OTHERWISE

N.G.R

E: 547261

N: 119858

NOTES:

A	Issued for Approval	PL	SB	31.07.22
REV	MODIFICATION	BY	CH	DATE

CORNERSTONE - VM02 SOUTH EAST

Cell Name		Opt.
HORSTEAD PLACE		—
Cell ID No		
CORNERSTONE	VM02	VM02
11556622	39251	N/A

Site Address / Contact Details

RIDGEWAY FARM
LEWES ROAD
RIDGEWAY, UCKFIELD
EAST SUSSEX
TN22 5SH

Drawing Title:
EXISTING SITE PLAN

Purpose of issue:		Dwg Rev:		
PLANNING				
Drawing Number:				
200		A		
Surveyed By:	Original Sheet Size:	Pack Issue:		
GREENLIGHT	A3			
Drawn:	Date:	Checked:	Date:	
PL	31.07.22	SB	31.07.22	B



EXISTING CORNERSTONE 1.8m HIGH —
CHAINLINK COMPOUND FENCE TOPPED
WITH 3No. STRANDS OF BARBED WIRE
c/w 1.0m WIDE ACCESS GATE

EXISTING VMO2 ELTEK 2nd GEN PSU —
CABINET ON CONCRETE FOUNDATION TO
BE REMOVED & REPLACED WITH NEW
PERCY PSU CABINET ON EXISTING
CONCRETE FOUNDATION

EXISTING VMO2 EQUIPMENT 2No. 42U
RACKS ON CONCRETE FOUNDATION TO
BE UPGRADED INTERNALLY

GROUND LEVEL
0.00m

TREES UPTO
APPROX
+10.0m AGL

EXISTING CORNERSTONE METER CABINET
ON CONCRETE FOUNDATION IN FENCELINE

— EXISTING 20m HIGH HUTCHINSON
ENGINEERING SINGLE STACK ELARA
STREETPOLE (PAINTED BROWN) ON D9 ROOT
FOUNDATION TO BE REMOVED & REPLACED
WITH PROPOSED 20.00m HIGH HUTCHINSON
ENGINEERING ORION NMV1/ON-1 STREETPOLE
(PAINTED BROWN) ON EXISTING D9 ROOT
FOUNDATION

— EXISTING VM02 3No. FEEDER DUCTS
WITHIN ON CONCRETE FOUNDATION

- EXISTING CORNERSTONE 300mm WIDE CABLE LADDER, SUPPORT POLES & VERTICAL 300mm WIDE LADDER AT DUCT END

ELEVATION

CONCRETE
HARDSTANDING
(OLD BARN
FOUNDATION)

H E A V Y
OVERGROWTH
NETTLES &
BRAMBLES

PROPOSED SITE PLAN

1:100



ORIGINAL SCALE AT A3 - 1:100

ALL DIMENSIONS IN MILLIMETRES

The drawings comply with VMO2 Standard ICNIRP guidelines.
Designed in accordance with Cornerstone document: SDN0013 V2.0

ALL DIMENSIONS ARE IN mm UNLESS NOTED OTHERWISE

N.G.R	E: 547261	N: 119858
-------	-----------	-----------

B	Orion Pole Reference Corrected	PL	SB	05.09.20
A	Issued for Approval	PL	SB	31.07.20
REV	MODIFICATION	BY	CH	DATE

O₂

CORNERSTONE - VMO2 SOUTH EAST

Cell Name	Op
HORSTEAD PLACE	-

Cell ID No

CORNERSTONE	VMO2	VMO2
11556622	39251	N/A

Site Address / Contact Details

RIDGEWAY FARM
LEWES ROAD
RIDGEWAY, UCKFIELD
EAST SUSSEX
TN22 5SH

Drawing Title: PROPOSED SITE PLAN

Purpose of issue:	PLANNING
-------------------	----------

Dwg
Rev

Drawing Number: 20

B

Surveyed By:
GREENLIGHT

Original Sheet Size:
A3

	Pack
	Issue

Drawn:
PL

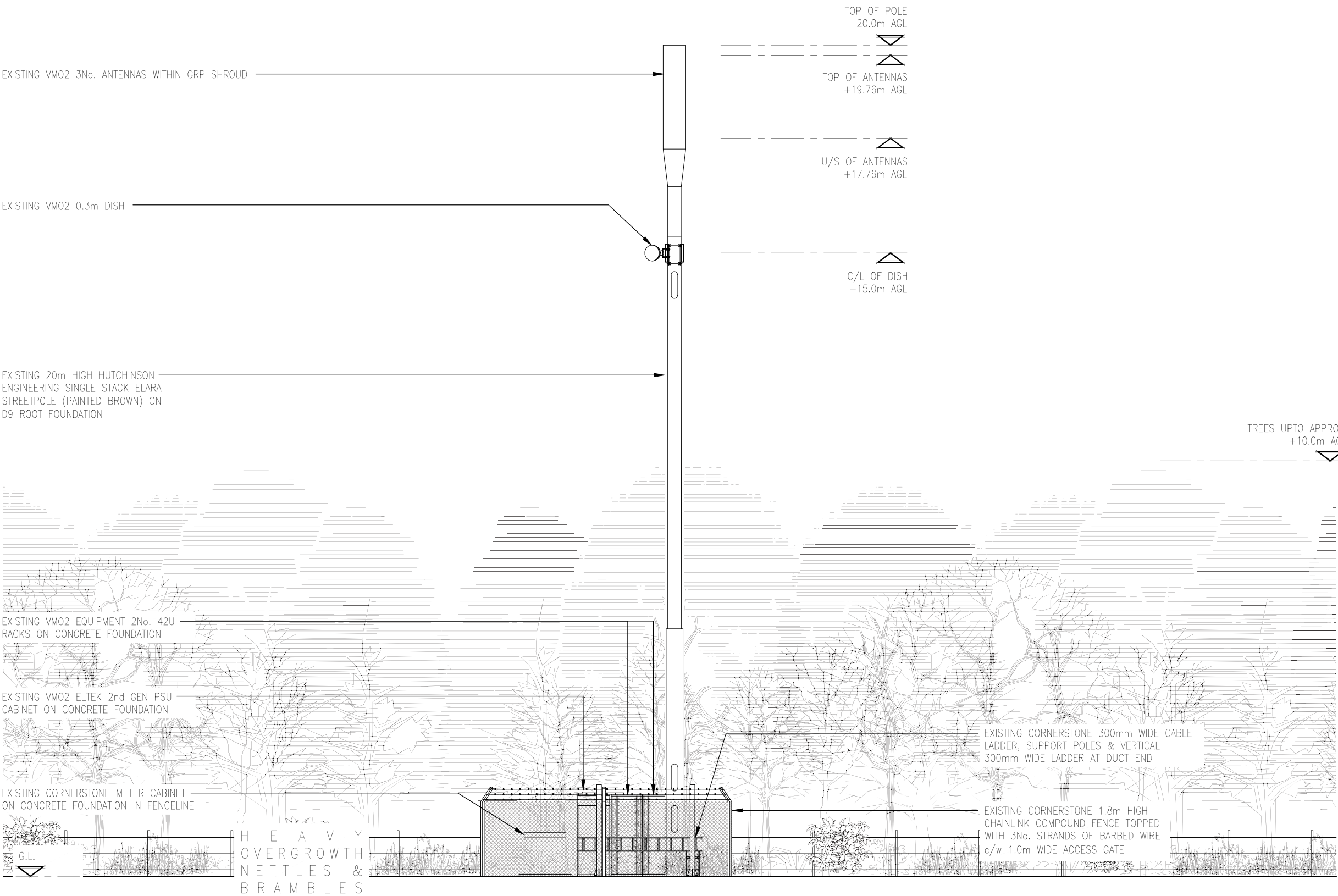
Date:
31.07.22

Checked:	SB
----------	----

Date:	31.07.
-------	--------


	1888
B	

SDNT0005 Version 1.2



EXISTING ELEVATION

1:100



ORIGINAL SCALE AT A3 – 1:100

ALL DIMENSIONS IN MILLIMETRES

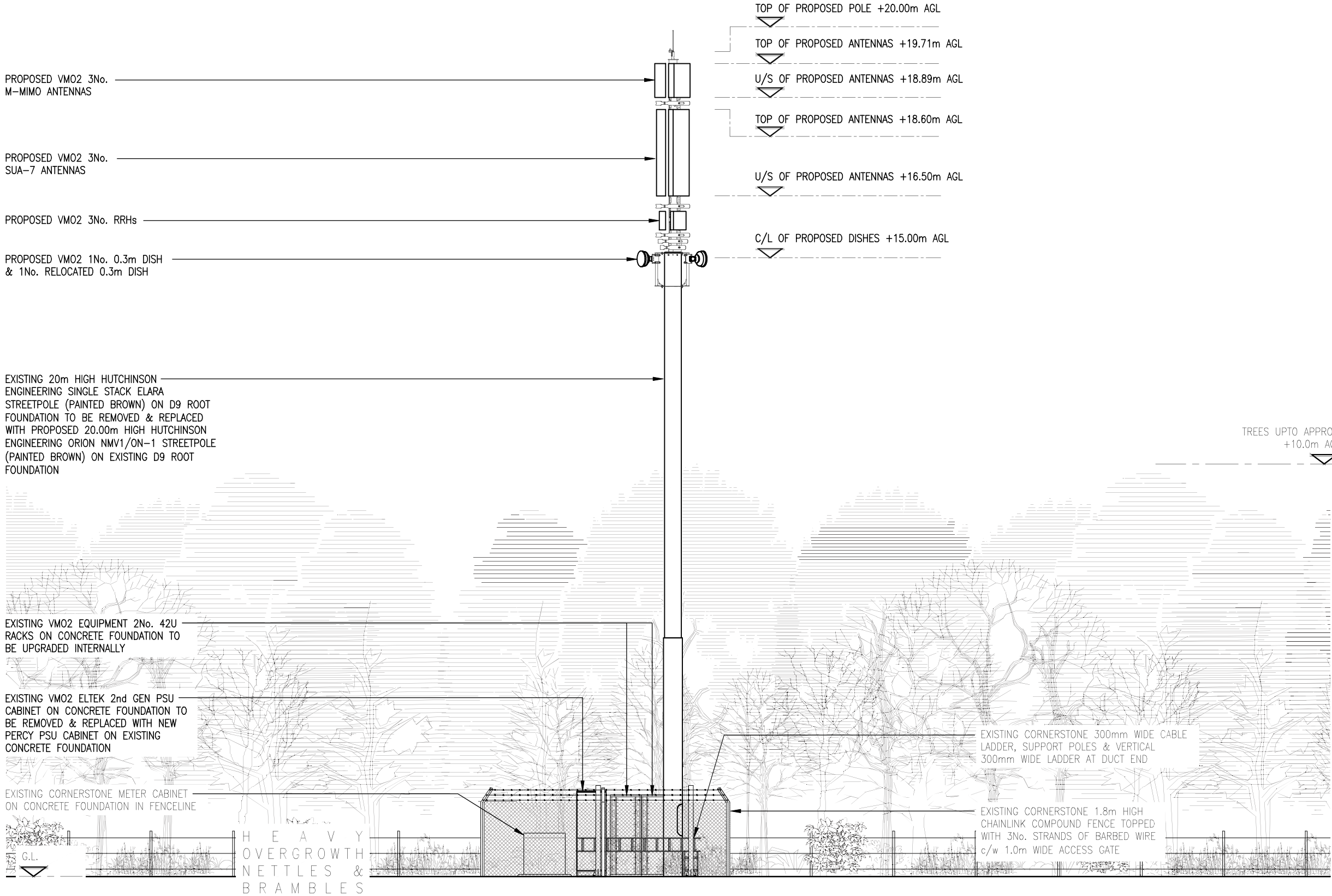
ALL DIMENSIONS ARE IN mm UNLESS NOTED OTHERWISE

N.G.R E: 547261 N: 119858

NOTES:

A	Issued for Approval	PL	SB	31.07.22
REV	MODIFICATION	BY	CH	DATE

CORNERSTONE - VM02 SOUTH EAST		
Cell Name		Opt.
HORSTEAD PLACE		—
Cell ID No		
CORNERSTONE	VM02	VM02
11556622	39251	N/A
Site Address / Contact Details		
RIDGWAY FARM LEWES ROAD RIDGWAY, UCKFIELD EAST SUSSEX TN22 5SH		
Drawing Title: EXISTING SITE ELEVATION		
Purpose of issue: PLANNING		Dwg Rev: A
Drawing Number: 300		
Surveyed By: GREENLIGHT	Original Sheet Size: A3	Pack Issue:
Drawn: PL	Date: 31.07.22	Checked: SB
	Date: 31.07.22	B



ALL DIMENSIONS ARE IN mm UNLESS NOTED OTHERWISE

N.G.R E: 547261 N: 119858

B	Orion Pole Reference Corrected	PL	SB	05.09.22
A	Issued for Approval	PL	SB	31.07.22
REV	MODIFICATION	BY	CH	DATE



Cell Name	Opt.
HORSTEAD PLACE	—

Cell ID No		
CORNERSTONE	VMO2	VMO2
11556622	39251	N/A

Site Address / Contact Details		
RIDGEWAY FARM LEWES ROAD RIDGEWAY, UCKFIELD EAST SUSSEX TN22 5SH		

Drawing Title: PROPOSED SITE ELEVATION				
Purpose of issue: PLANNING				Dwg Rev: B
Drawing Number: 301				Pack Issue: B
Surveyed By: GREENLIGHT		Original Sheet Size: A3		Pack Issue: B
Drawn: PL	Date: 31.07.22	Checked: SB	Date: 31.07.22	Pack Issue: B